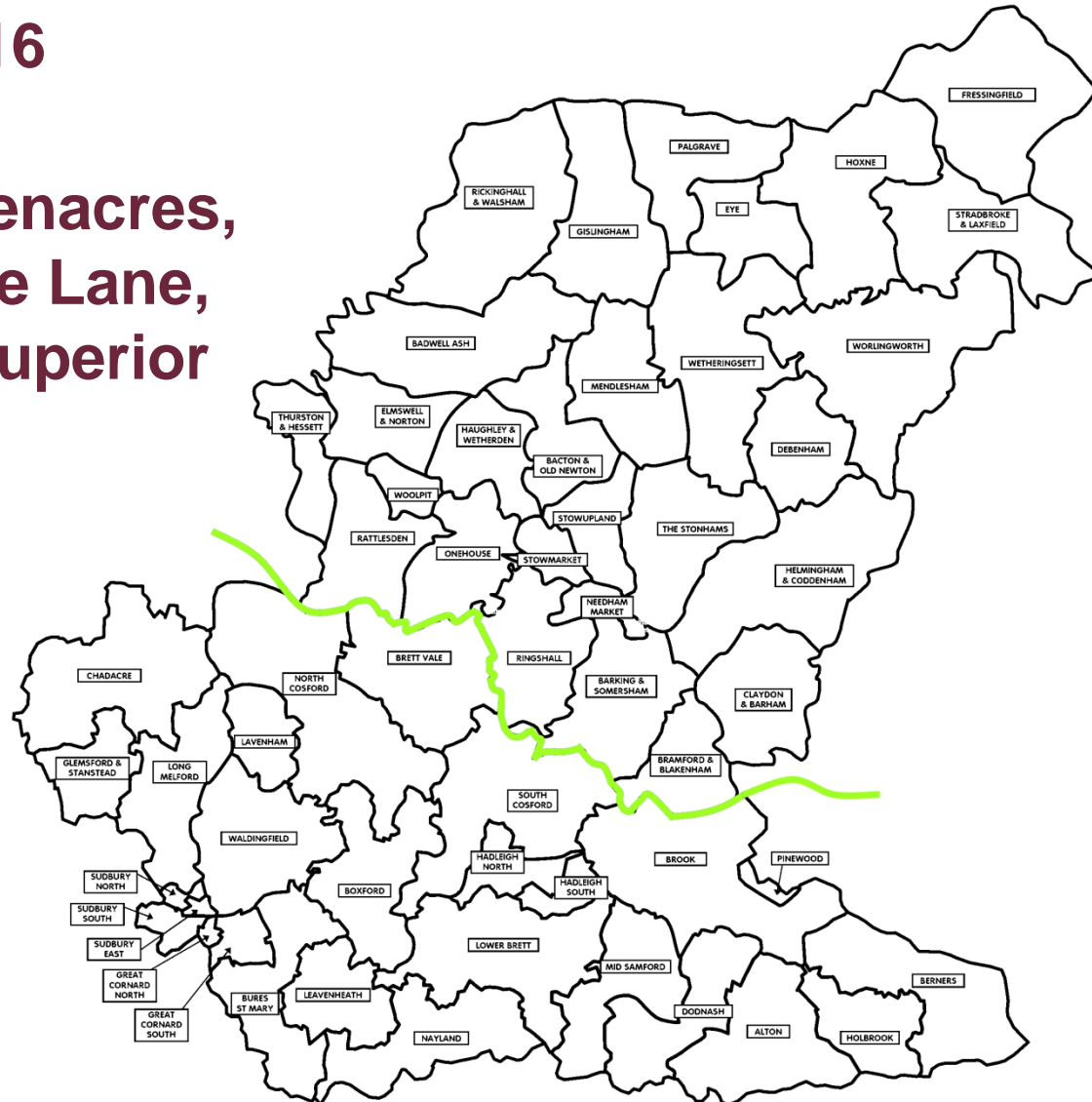


Application No: 3858/16

**Address: Land adj Greenacres,
Garden House Lane,
Rickinghall Superior
IP22 1EA**

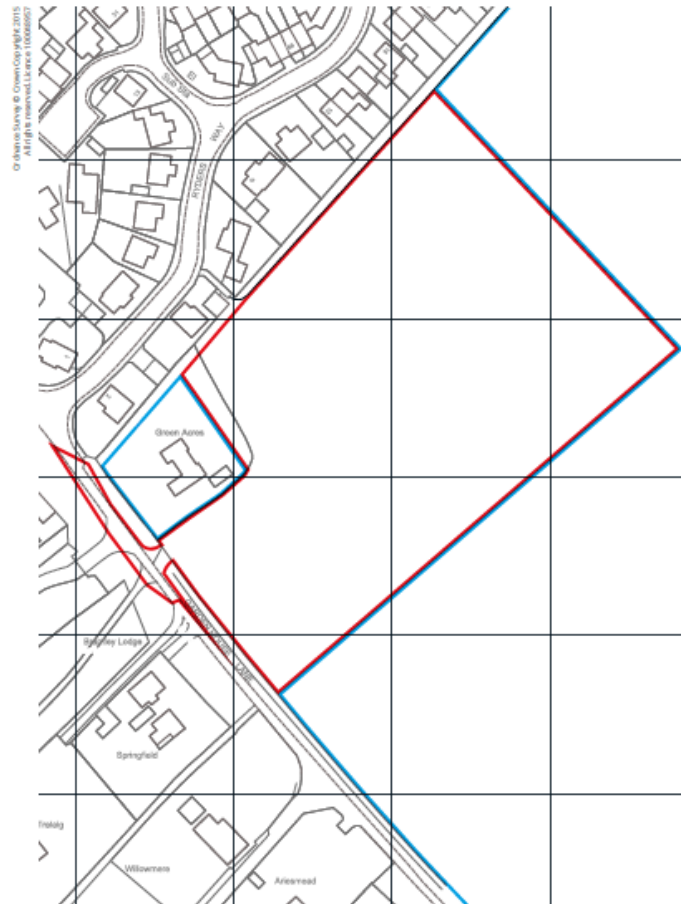




Verbal Updates:

- Confirmation and summary of any 3rd Party representations received not previously issued to members.
- Confirmation and summary of any consultee responses received not previously issued to members
- Confirmation of any changes to recommendation, conditions or reasons.

Site Location Plan



Site Location Plan
Land at Gardenhouse Lane, Rickinghall


 Orig: 2164901A
 Scale: 1:1,250
 Date: Dec. 2015
 25 metres



Site Location Plan

Slide 4



Aerial View of site




3858/16

Aerial photo



MID SUFFOLK DISTRICT COUNCIL
 131, High Street, Needham Market, IP6 8DL
 Telephone : 01449 724600
 email: customerservice@csduk.com
www.midsuffolk.gov.uk



	SCALE 1:5000
Reproduced by permission of Ordnance Survey on behalf of HMSO. © Crown copyright and database right 2017 Ordnance Survey Licence number: 100047010	

Date Printed : 20/04/2017

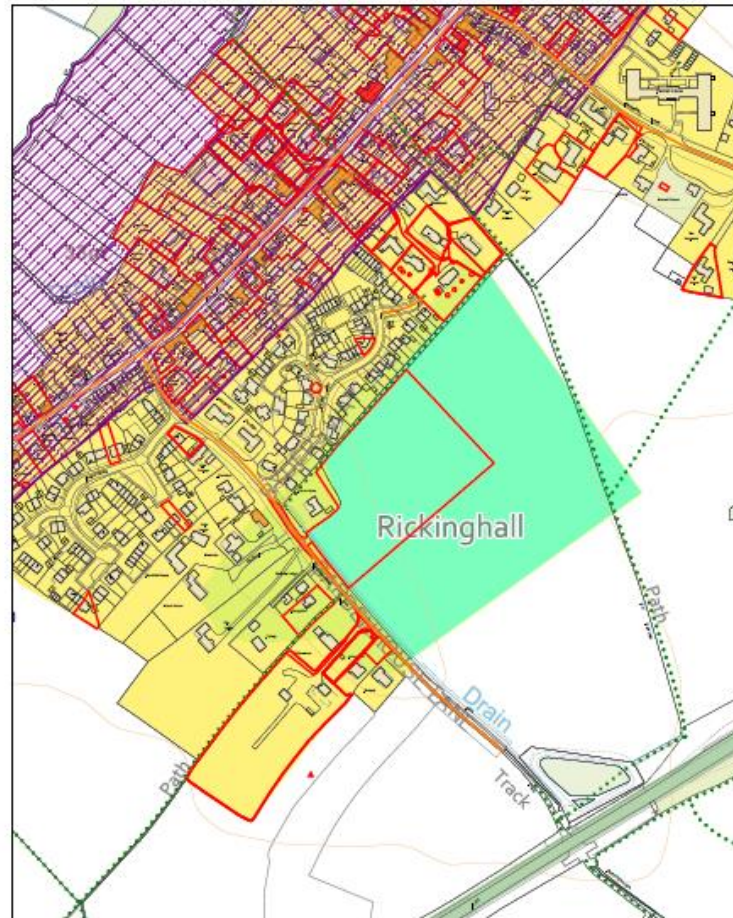
Site Layout



Proposed Site Plan
Land at Gardenhouse Lane, Rivinghall

Constraints map

Slide 7



Title: Cons LBs Neighbs
 Reference: 3814/16
 Site: Land adj Greenacres
 Garden House Lane, Rickinghall IP22 1EA



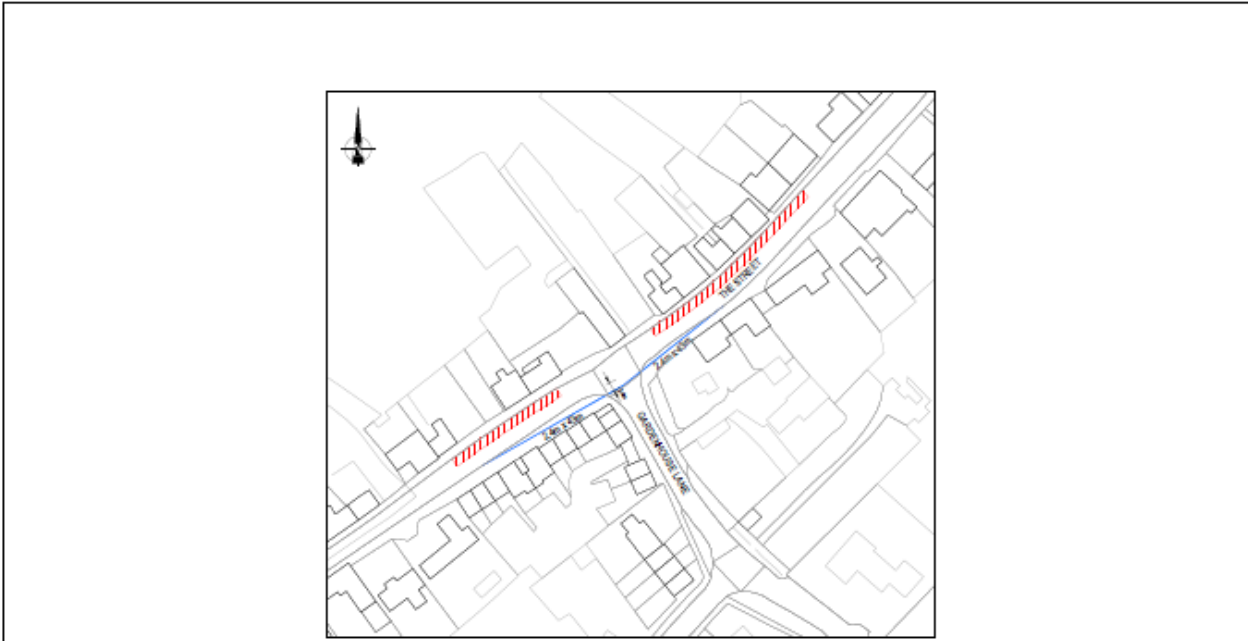
MID SUFFOLK DISTRICT COUNCIL
 131, High Street, Needham Market, IP6 8DL
 Telephone : 01449 724500
 email: customerservice@csduk.com
 www.midsuffolk.gov.uk



SCALE 1:3499

Reproduced by permission of
 Ordnance Survey on behalf of HMSO.
 © Crown copyright and database right 2016.
 Ordnance Survey Licence number 100017810

Date Printed : 20/09/2016



- NOTES**
1. ALL DIMENSIONS ARE IN METERS UNLESS NOTED OTHERWISE.
 2. ALL LEVELS ARE IN METERS RELATIVE TO OS DATUM UNLESS NOTED OTHERWISE.
 3. ALL DIMENSIONS ARE HORIZONTAL UNLESS NOTED OTHERWISE.
 4. THE CONTRACTOR IS TO VERIFY ALL DIMENSIONS ON SITE BEFORE COMMENCING WORK OR PROCEEDING TO BE BOUND.
 5. THE DRAWING IS TO BE USED IN CONJUNCTION WITH ALL PRELIMINARY AND APPROVED DRAWINGS AND SPECIFICATIONS.

- LEGEND**
- Proposed Roadway
 - Proposed Roadway Construction
 - Proposed Roadway
 - Proposed Roadway
 - Proposed Roadway
 - Proposed Roadway
 - Proposed Roadway
 - Proposed Roadway
 - Proposed Roadway



1. ROADWAY LAYOUT	2020-11-10	AS	AS
2. ROADWAY LAYOUT	2020-11-10	AS	AS
3. ROADWAY LAYOUT	2020-11-10	AS	AS
4. ROADWAY LAYOUT	2020-11-10	AS	AS

Drawn by: [Name]

PRELIMINARY

GARDENHOUSE LANE, RICKINGHALL

HIGHWAYS IMPROVEMENTS + VISIBILITY SPLAYS (OPTION 2)

Client: WALLER PLANNING

Project No: 36813_550_L_SK02

Revision: D